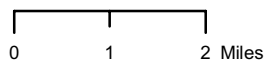
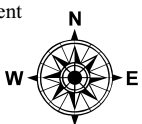


Champoeg to Salem

Willamette Valley Scenic Bikeway



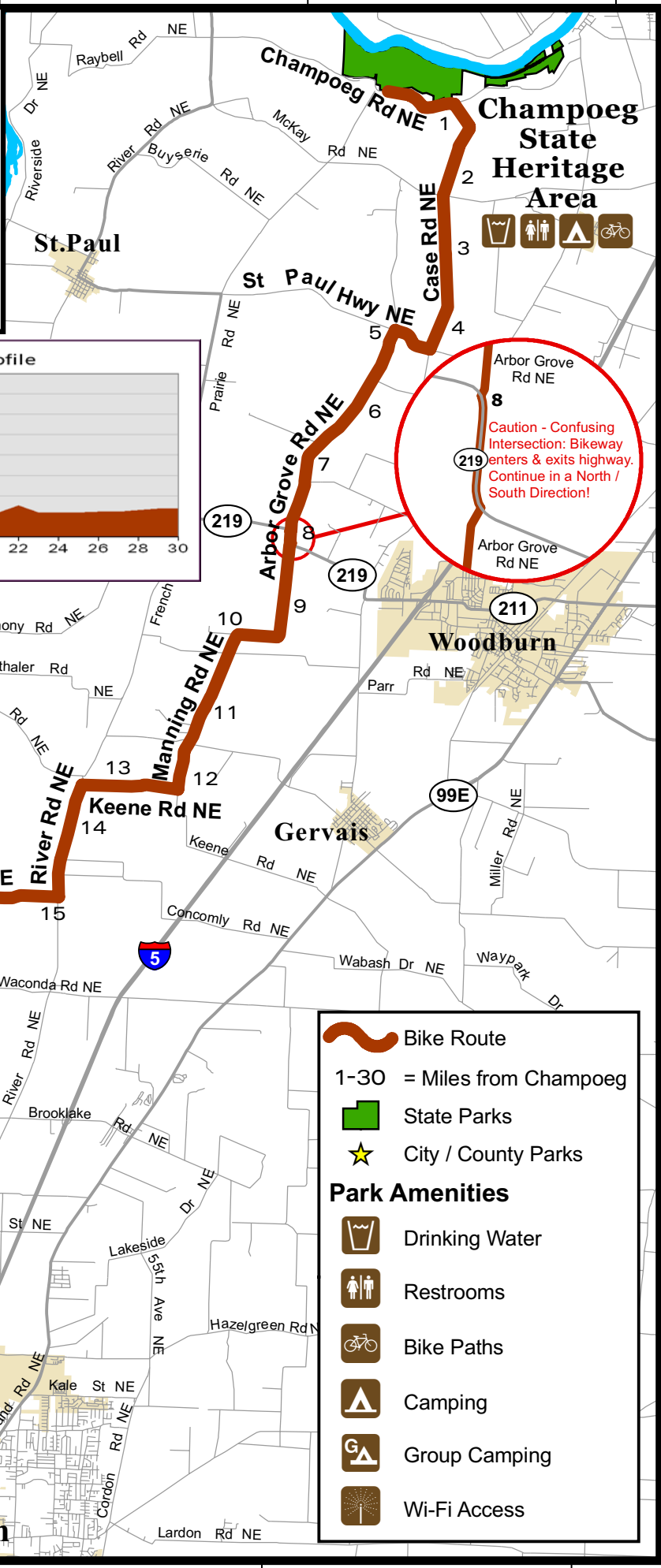
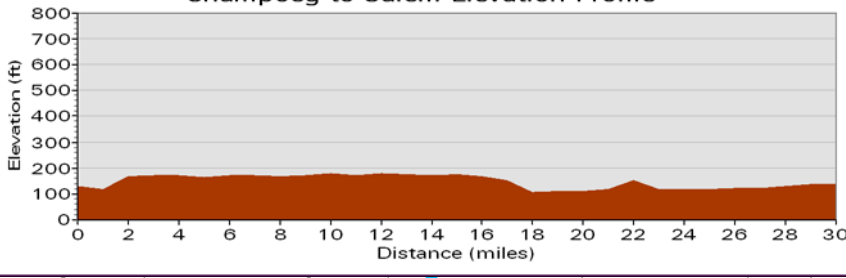
Oregon Parks and Recreation Department
 725 Summer St. NE, Suite C
 Salem OR, 97301
 Info: (800) 551-6949
 www.oregonstateparks.org
 Reservations Northwest (800) 452-5687



8/2010

Map 1

Champoeg to Salem Elevation Profile



Arbor Grove Rd NE
 8
 Caution - Confusing Intersection: Bikeway enters & exits highway. Continue in a North / South Direction!
 Arbor Grove Rd NE

Bike Route

- 1-30 = Miles from Champoeg
- State Parks
- City / County Parks

Park Amenities

- Drinking Water
- Restrooms
- Bike Paths
- Camping
- Group Camping
- Wi-Fi Access



Champoeg to Keizer map 1 and Keizer detail. Southbound Route

Cumulative	Distance	Location	Turn	Comments
0mi	0mi		START Champoeg State Park	Start point is entrance of park
0.64mi	0.64mi		←L on Champoeg Rd NE	
2.06mi	1.42mi		↗veer R to Case Rd	Left will bring you to Butteville Store
4.5mi	0.66mi		→ R on Arbor Grove Rd	
8mi		Intersection Hwy 214/219	←L then quick R to continue on Arbor Grove	Jog in the road to continue on Arbor Grove
10.87mi	0.57mi		←L on Manning	
13.08mi	2.21mi		→R on Keene Rd NE	
14.36mi	1.28mi		←L on River Rd	
15.91mi	1.55mi		→R on Matheny Rd NE	
18.92mi	3.02mi		↑Matheny becomes Wheatland Rd NE	Continue Straight. Right turn goes to ferry
19.59mi	0.67mi		↑Pass entrance to Willamette Mission State Park, restrooms etc)	Park has bathrooms and separated bike path along river
22.84mi	3.25mi		→R on Ravena	
23.86mi	1.01mi		↑follow paved road (changes name at every bend, Ravena, Salmon, 9th, Simon, Windsor Island)	
29.2mi	5.35mi	Keizer	↑Straight Windsor Island road becomes Shoreline Dr N.	Turn right onto Chemawa to go to business district
30.02mi	0.82mi		←L on Wayne	
30.08mi	0.06mi		→R on Rivercrest Dr N	Sunset City Park is at the intersection of Rivercrest and Sunset
31.08mi	1mi		↑Straight on bike/ped path, continue on Willamette Dr N	

Mileage is approximate

04/10